

From Spatial to Temporal: Operationalizing 'Invisible AI' for India's Adaptive Urbanism

Nargish Mallick^{1} and Priyank Parekh²*

¹*Student, IDPT, India*

²*Assistant Professor, IDPT, India*

Abstract

Indian cities are not broken; they are misunderstood. The “Smart Cities Mission” which depends majorly on analytical frameworks are imported from the Global West, which drives the rapid digital transformation of urban governance in India. These rigid, binary models tend to overlook the dynamic, negotiated nature of urban life in India, treating essential informal economic activities such as street vending and mixed-traffic flows as "chaos" or "inefficiency" to be removed. This research critically examines this inconsistency, exploring how conventional AI principles conflict with the organic complexity of the Indian street.

This research aims to break down these algorithmic biases and suggest a culturally relevant framework for "Invisible Intelligence" that enhances, rather than undermines, the informal city.

Adopting a mixed-method approach, this research integrates visual ethnography of densely populated regions to display the present urban analytics. The findings reveal that the current scenario incorrectly categorizes essential “temporal” activities as static congestion faults, leading to planning actions, which hinders economic growth.

This research proposes a paradigm shift from "Spatial Zoning" to "Temporal Zoning." It introduces an "Invisible AI" framework utilizing privacy-centric solutions that adapts infrastructure to human patterns in real time.

The research concludes that for AI to be viable in India, it needs a transformation from a tool of "surveillance and optimization" to an instrument of "adaptation and coexistence," ensuring technological advancement improves the unique vibrancy of India's layered urban fabric.

Keywords: Urban informality, Contextual AI, Informal Urbanism, Smart Cities, Temporal Zoning, Invisible AI.

1. Introduction

The rapid urbanization of the Global South has triggered a massive digital transformation in governance, most visibly manifested in India's "Smart Cities Mission." Central to this mission is the deployment of Integrated Command and Control Centre's (ICCCs), which utilize Artificial Intelligence (AI) and Computer Vision to monitor, analyse, and optimize urban flows. From traffic management to encroachment detection, these algorithmic systems are increasingly becoming the "eyes" of the state. However, a critical problem lies at the heart of this transition: the analytical frameworks driving these AI systems are almost exclusively imported from the Global North-specifically, the paradigms of the Euro-American "Static City." When these rigid frameworks are applied to the fluid, negotiated reality of Indian streets, the result is a phenomenon this paper defines as "Contextual Incongruence." The technology works, but the logic fails.




Image 1 "Smart City" campaign poster next to a lived Indian street (Source: Shutterstock)

1.1. The Problem: Algorithmic Time-Blindness

Current urban analytics are "Time-Blind." They operate on the assumption that a deviation from the spatial plan is an inefficiency to be corrected. When a computer vision algorithm trained on structured Western datasets observes a street vendor occupying a curb, it classifies the event as an "obstruction" or "encroachment." (Mehrotra, 2021). It fails to recognize the "negotiated efficiency" of that occupation—a temporary economic transaction that supports the city's informal backbone.

The conflict arises because current urban AI is "Time-Blind." Western urban planning relies on Spatial Zoning, where a road is designated as a road 24/7. In contrast, Indian urbanism operates on Temporal Zoning. A single square meter of asphalt in a high-density market may function as a logistics hub at dawn, a pedestrian thoroughfare at noon, and a vending zone at dusk.

This leads to a phenomenon of "Contextual Incongruence." The AI accurately detects the object (a cart) but catastrophically misinterprets the intent (livelihood). Consequently, the current wave of Smart City interventions acts as a sterilization tool, using technology to enforce a visual order that contradicts the functional chaos of the Indian street. By treating informality as a "bug" rather than a "feature," these systems threaten to dismantle the delicate socio-economic ecosystems that make Indian cities resilient.

1.2. The Gap: Optimization without Empathy

The prevailing literature on Smart Cities (e.g., Batty, Mattern) often critiques the "top-down" nature of technology but rarely offers a technical alternative for the Global South. While critics argue against the "surveillance state," they seldom propose how AI should work in a high-density, informal context. We are left with a binary choice: either reject technology to preserve culture or impose technology to erase culture (Modernism).

This research argues that this binary is false. The failure lies not in AI itself, but in its objective function. Current models optimize for Velocity (how fast can a car move?); they ignore Vitality (how many transactions occur?). In high-density Indian markets like Chandni Chowk (Delhi) or Mahidharpura (Surat), traffic speed is low, but economic density is astronomically high. A "Smart" system that clears the street to increase vehicle speed by 10 km/h often destroys the local economy in the process.

1.3. The Objective: From Spatial to Temporal

This paper proposes a paradigm shift from "Spatial Zoning" to "Temporal Zoning." It argues that for AI to be viable in India, it must evolve from a "Central Planner" (dictating form) to a "Backstage Observer" (facilitating flow).

We introduce the concept of "Invisible Intelligence"; a framework where infrastructure adapts to human rhythms, rather than forcing humans to adapt to rigid infrastructure. Through visual ethnography and behavioural mapping, this research decodes the indigenous protocols of the Indian street, specifically the "Sponge Effect" (market porosity) and "River Stone Flow" (negotiated movement).

Based on these findings, the paper proposes operational frameworks such as "Chameleon Curbs" (Dynamic Curbing) and "Micro-Logistics Swarms." These interventions aim to operationalize an AI that is culturally responsive, proving that technology can enhance the vibrancy of the "Kinetic City" without erasing its soul. The objective is not to clean the chaos, but to compute it.

The goal is to move from an AI that surveils to an AI that supports.

1.4. Aim

To understand Smart City frameworks in India based on Western propaganda and formulate an "Invisible AI" model that shifts urban governance from Spatial Zoning (rigid/static) to Temporal Zoning as per Indian context

1.5. Objective

- 1) To decode how Indian cities actually work through everyday behaviours, temporal use of space, and layered public life and how to make it better via using AI
- 2) To identify exactly where Western AI models fail when looking at Indian streets, specifically where they mistake "economic vitality" for "traffic congestion"
- 3) To propose "AI" tools which adapt technology to human behaviour, rather than forcing humans to act like machines.

2. Literature Review: The Conflict of Codes

2.1 The Static Paradigm (Cybernetic Urbanism)

Most "Smart City" frameworks used in India today come from the Global West. Research by Townsend (2013) and (Mattern, 2021) describes these models as

"Cybernetic Urbanism" - the concept that a city functions like a machine that can be optimized for efficiency. In cities such as Songdo (South Korea) or London, a street serves one specific function. A road is meant for vehicles; a sidewalk is intended for pedestrians. The zoning remains "Static." When Indian policymakers implement these models (e.g., in the Smart Cities Mission), they tacitly agree that "Order" resembles a Western grid. Any action that breaches this grid, such as a vendor on a sidewalk, is regarded as an issue to be resolved

2.2 The Kinetic Reality (Indigenous Urbanism)

In contrast, urban theorist Rahul Mehrotra (2008) argues that Indian urbanism is not defined by its buildings, but by its people in motion. He distinguishes between the "Static City"-built of permanent materials and rigid zoning (typical of the West)-and the "Kinetic City"-a temporary, fluid urbanism defined by motion and occupation (typical of India). In the Static City, architecture is the defining element; in the Kinetic City, people are the defining element.

In the Indian framework, space is dynamic; it is influenced by time. A solitary lane in a usual Indian city whether it is Varanasi, Jaipur, or Surat. They alter role numerous times each day. In the morning, it serves as a wholesale market, transforms into a busy traffic artery at noon, and becomes a food court in the evening. Ananya Roy (2009) contends that "informality" (such as street vending) should not be seen as a planning failure. It is an advanced, unregulated form of urban development. This is the way most of India functions.

2.3 The Semantic Gap

The problem is that current AI tools (Computer Vision cameras) are trained on Western datasets. They are "Time-Blind." They see a vendor occupying a curb and classify it as "Encroachment" (a crime). They fail to see it as "Economic Vitality" (a service). The conflict arises when "Static" AI tools are deployed on "Kinetic" streets.

Below are the few questions, and answers for which need additional research, consultation and policy. It may not be possible to provide definitive answers to all of these questions, but the intention is to prompt further exploration within the research community.

1. How can AI be reframed and support layer that responds to India's everyday urban life: its habits, timings, and social patterns rather than replacing them with rigid technological systems?
2. How is AI currently being used in Indian cities for urban and regional planning, and what benefits and limitations are emerging from these practices?
3. How can local observations of behaviour, culture, and time be combined with AI tools to create urban planning decisions that are rooted in real, lived experiences?
4. What lessons can Indian cities adapt from global AI practices without losing their local identity and context?
5. In what ways can AI help make Indian cities more resilient, sustainable, and better governed, while also strengthening citizen participation and trust?

3. Methodology: Decoding the Temporal Script

This study adopts a Qualitative-Dominant Mixed Method approach, utilizing Visual Ethnography and Behavioural Mapping to decode the "temporal script" of high-density urban environments.

3.1. Research Design: The Visual Ethnography Protocol

To overcome the "Contextual Incongruence" of standard AI, this research employed a Non-Participatory Observational Framework. The objective was not to map interactions (Friction).

Temporal Granularity: Data was collected using time-lapse photography at 15-minute intervals across three critical temporal windows:

- Morning Logistics (06:00 - 09:00): To observe loading/unloading patterns.
- Peak Commercial (11:00 - 17:00): To observe the "Sponge Effect" (market porosity).
- Evening Social (18:00 - 21:00): To observe the transformation of streets into public plazas.

The "Shadow" Technique: To track specific "agents" (a street vendor, a pedestrian, a delivery porter) to map their trajectory against the static grid, identifying points where the "official" zoning failed to accommodate "actual" behaviour

3.2. Site Selection: The Comparative Binary

The study utilized a comparative case study model to isolate the variable of "Planned Grid" vs. "Negotiated Organism."

- Site A: The Imposed Grid (Control Group) - T. Nagar, Chennai Representing the "Smart City" intervention, this site features rigid segregation of vehicular and pedestrian movement (The Pedestrian Plaza Project). It serves as a baseline for measuring the friction caused by "Imported Geometries."
- Site B: The Adaptive Organism (Experimental Group) - Mahidharpura, Surat Representing the "Kinetic City," the site is characterized by high informality and mixed-traffic flows. Unlike typical retail markets, Mahidharpura represents a unique "Trust Economy" where high-value international trade (diamonds) occurs in an informal street setting. It serves as the ultimate stress test for Western AI: a space that looks like chaotic loitering to an algorithm but is actually a highly structured, self-policing trading floor.

3.3. Analytical Framework: Behavioural Mapping Variables

Raw visual data was coded using a custom "**Deviance Matrix**" to translate qualitative behaviour into analysable patterns. Standard AI classifications were challenged and re-coded as follows:

Standard AI Classification	Re-Coded Research Variable	Definition in Context
Encroachment	Elastic Capacity	The temporary expansion of shop fronts onto the curb to manage peak pedestrian loads (The Sponge Effect).

Congestion / Obstacle	River Stone Node	Static objects (vendors/shrines) that force traffic to slow down and negotiate, increasing safety through eye contact.
Illegal Parking	Logistics Buffer	Short-term occupation of the curb by delivery swarms, essential for the supply chain of narrow lanes.
Jaywalking	Desire Lines	The path of least resistance taken by pedestrians, indicating failures in the formal crossing infrastructure.

Table 1 The Deviance Matrix (Source: Synthesized by Author based on Visual Ethnography Data)

4. Analysis: The Indigenous Algorithms

When we look at the Indian street through the lens of a Western camera, we see disorder. But when we look at it through the lens of time, we see a highly sophisticated system of negotiation. By analyzing the time-lapse footage from Mahidharpura Diamond Market, Surat (The Trust Economy) and comparing it with T. Nagar (The Planned Grid), this research identifies two fundamental "indigenous algorithms" that govern the street.

4.1. Typology 1: The Sponge Effect

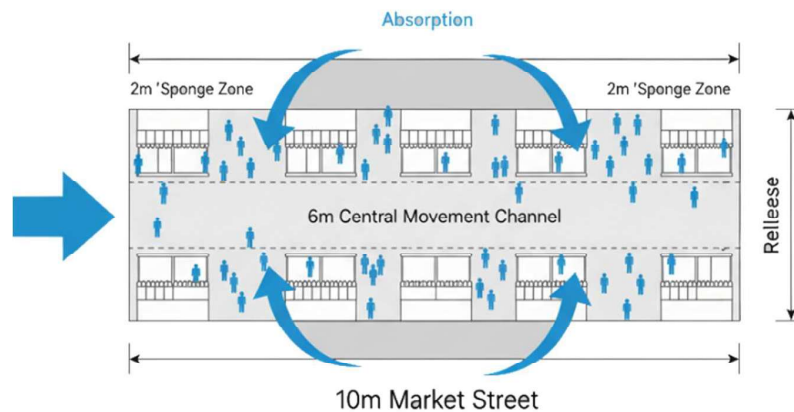


Figure 1 Sponge Effect diagram as observed in Mahidharpura, Surat. During peak market hours, the street absorbs increased pedestrian and vendor density through elastic spatial expansion rather than rigid lane segregation. This adaptive saturation enables higher transactional capacity without complete traffic breakdown. (Source: Developed by Author; synthesized from theoretical frameworks of Urban Informality (Roy, 2009; Mehrotra, 2008)).

The Observation: The Office without Walls

In the Western "Central Business District" (CBD), trade happens inside glass towers. The street is merely for transit. In standard urban planning, the boundary between a "building" and a "street" is a hard line. The building is private; the street is public. A yellow line painted on the asphalt marks the limit of the shop's territory. However, in Mahidharpura, this line does not exist. The street is not a rigid pipe; it is a porous sponge.

In Mahidharpura, the architecture breathes. Our visual ethnography reveals that the boundary between the private diamond office and the public street is dissolved by the "Otla" (Threshold).



Image 1 A bustling diamond-trading street in Mahidharpura, Surat. (SOURCE: Shutterstock)

- The Mechanism: The Ofla is not just a staircase; it is a "soft infrastructure."
- 08:00 AM (The Rigid State): Before the market opens, the street is physically wide. It functions purely as a transit corridor for vehicles.
- 09:00 AM: The street acts as a transit corridor.
- 11:00 AM - 04:00 PM: The "Sponge" activates. Traders and brokers spill out from the offices onto the Oflas and further onto the street edge. The effective "Right of Way" (ROW) for vehicles shrinks from 12m to 7m.

The Data Reality:

The street visually shrinks. To a Western-trained AI camera, this looks like a failure. The algorithm sees "lost" road space. Standard Computer Vision (YOLO/CNN) classifies this spillover as "Encroachment" or "Loitering." An AI-driven "Smart City" dashboard would flag this sector as "Red/Blocked" and deploy police to clear the "mob." But our data shows that the capacity of the street actually doubles. By absorbing thousands of standing traders into this "soft edge," the street acts like a sponge. It holds the crowd without blocking the central flow.

The Insight (Elastic Trading Floor):

This is not encroachment; it is "Elastic Capacity." The street is functioning as an open-air stock exchange. The "crowd" is the infrastructure. By absorbing the traders, the street reduces overhead costs, allowing the diamond industry to remain competitive. The "Sponge Effect" allows the market to expand its square footage for free during peak trading hours. If the police force these traders back inside the building (restoring the road), the market would collapse because the buildings are too small to hold the crowd. The street must become the building for the economy to survive.




Figure 2 Sponge zones in a market (Source: Author Generated image from Google NANO Banana)

4.2. Typology 2: The River Stone Flow

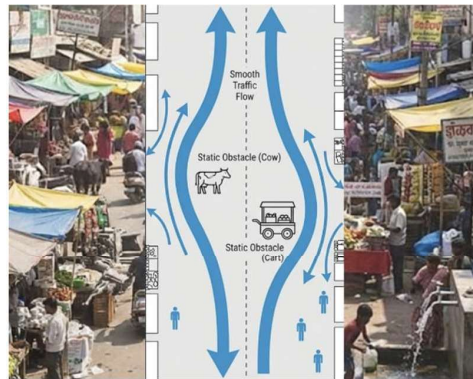


Figure 1 Indian traffic junction (Source: Author Generated image from Google NANO Banana)

The Observation: Static Clusters in Kinetic Flow

Mahidharpura is famous for its "clusters" of brokers standing in the middle of the road, inspecting diamonds under natural sunlight.

To a traffic engineer, these people are obstacles. To the "Smart City" camera, they are safety hazards.

The Data Reality

Our behavioural mapping reveals a distinct hydrodynamic pattern:

- The Stones: The broker groups form static "islands" or "River Stones" in the middle of the asphalt.
- The Water: The traffic (mostly two-wheelers and pedestrians) does not stop; it flows around these islands.

The AI Failure

A standard traffic optimization algorithm would attempt to "Remove the Stones" (force traders onto the sidewalk) to linearize the traffic flow and increase velocity.

The Insight (The Safety of Friction):

In Mahidharpura, the "River Stones" serve two critical functions that AI misses:

1. Natural Surveillance: The static presence of hundreds of traders creates a "Trust Grid." Millions of rupees in diamonds are safe because the "eyes on the street" are constant. Increasing traffic speed would destroy this security layer.
2. Negotiated Flow: The presence of trader's forces vehicles to slow down to 10-15 km/h. At this speed, accidents are rare, and negotiation is possible.
 - Result: We observe a system of "High Density, Low Velocity, Zero Fatality."
 - Conclusion: The "chaos" protects the trade.

The Unexpected Result:

- In T. Nagar (The Clean Street): Average speed was 35 km/h. However, the "Friction Rate" (sudden braking, arguments, accidents) was high. Because the road looks like a highway, drivers expect to go fast. When a pedestrian steps out, it becomes a conflict.

- In Mahidharpura (The Chaotic Street): Average speed was 12 km/h. Yet, the flow was continuous. There was almost zero "Hard Braking." Because the street is full of "Stones," every driver is hyper-aware. They drive carefully by default.

Key Finding: The "Chaos" is a safety feature. The presence of the traders calms the traffic. A standard AI system that tries to "remove the stones" (clear the street) to increase speed would actually make the street more dangerous and destroy the social trust required for the diamond trade.

5. The Proposed Framework: Operationalizing 'Invisible AI'

A number of potential scenarios have been proposed in earlier studies carried out by other scholars:

- AI-driven urban design: AI algorithms can optimize urban layouts for factors like energy efficiency, pedestrian safety, and access to amenities
- Predictive maintenance of infrastructure: AI can analyze sensor data to predict infrastructure failures and enable proactive maintenance strategies
- Personalized public services: AI-powered chatbots can offer residents personalized information about public services and facilitate real-time feedback mechanisms

Based on prior research and supplemented by independent investigation, several protocols are proposed as per the context

5.1. Protocol A: The Acoustic Safety Net (Context: Safety in Unstructured Zones)

In the "River Stone" flow (Typology 2), we observed that traffic safety relies on negotiation, not lanes. A crucial part of this negotiation is sound. To a Western-trained AI, honking is categorized as "Noise Pollution" (a violation). To an Indian driver, honking is "Acoustic Sonar" (data). A short beep means "I am behind you"; a long blast means "Danger."

The Problem: In many Indian urban pockets (narrow galis, spaces between informal settlements, subway underpasses), installing high-resolution CCTV is cost-prohibitive and culturally resisted due to privacy concerns. Furthermore, standard "Motion Sensor" lights fail in Indian contexts because stray animals (dogs, cows) constantly trigger them, leading to "alert fatigue."

The Solution: Audio-Responsive Infrastructure We propose an "Invisible Intelligence" system that utilizes Edge-AI Audio Classification. Instead of "watching" (Video), the street "listens" (Audio).

- Normal State: Streetlights operate at 30% brightness (Energy Saving Mode).
- Trigger Event: The AI detects specific high-stress audio signatures: Screaming, Glass Breaking, Vehicle Crash, Aggressive Shouting.
- Response: Lights in the immediate 50m radius instantly pulse to 100% brightness and strobe. This serves two purposes:
 - Deterrence: Startles the aggressor.
 - Signaling: Alerting nearby residents/police to the exact location of the distress.

The Logic:

- **Healthy Honking (Communicative):** Short, rhythmic beeps indicate active negotiation and fluid flow around "River Stones." The AI marks the street as "Safe/Active."
- **Distress Honking (Aggressive):** Continuous, discordant blasts indicate gridlock or conflict. Only then does the AI intervene (e.g., by changing a traffic light signal upstream to reduce inflow).

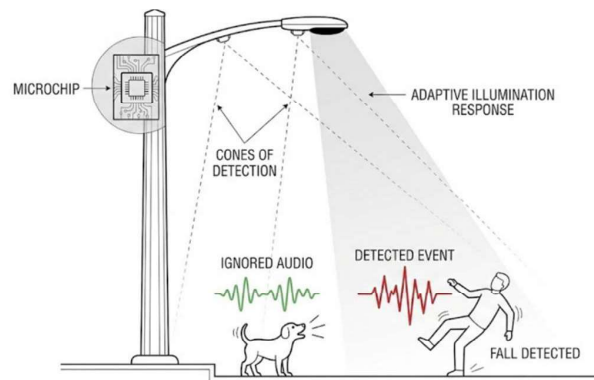


Figure 4 Spectrogram Transformation for AI application
(Source: Author generated image from DALLE-E)

Technical Architecture: Unlike Cloud AI, which uploads data (privacy risk), this system uses TinyML (Tiny Machine Learning) running locally on the lamppost microcontroller. No audio is recorded; only mathematical patterns are matched.

1. **Input:** MEMS Microphone (e.g., INMP441) captures ambient sound chunks (1-second buffer).
2. **Preprocessing:** Convert audio waveform to a Mel-Spectrogram (visual representation of sound).
3. **Inference:** A lightweight Mobile Net (CNN) analyses the spectrogram.
4. **Action:** GPIO Pin triggers the LED Driver.

Why it works in Mahidharpura: This protocol respects the "language" of the street. It differentiates between the "noise of commerce" and the "noise of conflict," allowing the market to function loudly but safely.

5.2. Protocol B: The Chameleon Curb (Dynamic Curbing)

The Problem: In Indian cities, the "Footpath" is the most contested real estate. It is a battlefield between the Pedestrian, the Shopkeeper, the Street Vendor (Hawker), and the Car Owner. Current urban planning treats the curb as a static boundary, it is either "Parking" or "No Parking" 24/7. In the kinetic city, this rigidity creates conflict. The Chameleon Curb proposal digitizes the curb, changing its legal status and physical affordance based on the time of day.

Failure Mode: City planners use "Static Zoning" (e.g., painting a curb Yellow for "No Parking"). However, because space in India is fluid (Pattern 2), these static rules are ignored. A "No Parking" zone is useless at 9 PM when residents need to park, and a "Parking Zone" is useless at 10 AM when a vegetable market naturally forms there. This leads to bribes, towing, and constant "Space Friction."

The Solution: Dynamic Attribute Infrastructure

We propose replacing static paint with Programmable LED Curb stones. The street edge changes its legal status visually based on the time of day, aligning with the natural rhythm of the neighbourhood.

- The Mechanism: Using simple LED strip indicators embedded in the curb stone or App-based notification systems (linked to the Smart City App), the curb shifts function to match the natural rhythm of the street observed in our ethnography.

Proposed Temporal Schedule for Market Zones (e.g., Mahidharpura):

- 06:00 – 09:00 (Logistics Mode): Status = Green.
- Function: Exclusive right-of-way for loading/unloading.
- AI Role: Routes vehicles to specific curb slots.
- 09:00 – 19:00 (Sponge Mode): Status = Yellow.
- Function: Pedestrian/Trading expansion.
- AI Role: The curb is de-regulated. It allows the shop/office to "spill over." Enforcement algorithms are suspended to allow the "Sponge Effect."
- 19:00 – 23:00 (Social Mode): Status = Orange.
- Function: Food Vending / Public Plaza.
- AI Role: Allocates pitches for registered evening food carts.
- 23:00 – 06:00 (Storage Mode): Status = Blue.
- Function: Resident Parking.
- AI Role: Maximizes static storage capacity.

The Paradigm Shift: The AI shifts from a "Policeman" (fining a vendor for being there at 2 PM) to a "Timekeeper" (signalling that 2 PM is their time).

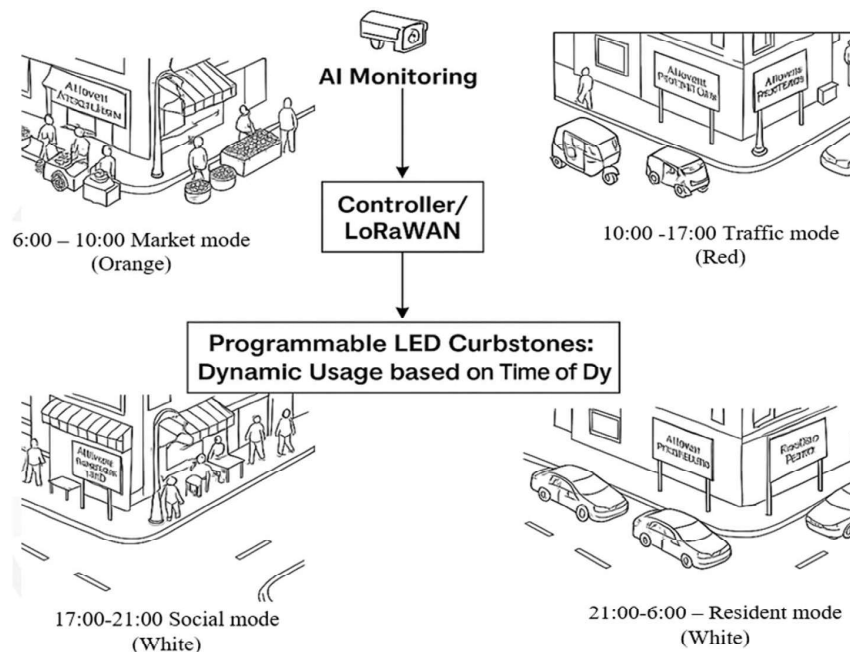


Figure 2 The Chameleon Curb - Time-Based Adaptive Street Edge System
(Source: Author generated image from DALLE-E)

5.3. The Mathematical Model: Adaptability Coefficient

Contemporary urban analytics particularly those embedded in Smart City frameworks prioritize static efficiencies: predictable flows, fixed land uses, and rigid zoning. These models are predominantly derived from Western planning paradigms, where spatial programs are defined, stable, and temporally uniform. However, Indian cities display a radically different morphology: they operate through temporal multiplicity, informal negotiation, and situational repurposing of space. We introduce a new metric for Indian Urban Planning.

$$Ac = (Rt / Tc) \times (1 - \delta)$$

Where:

- Rt (Responsive Time): How quickly does the street change function? (e.g., How fast does it go from "Traffic" to "Market"?). A lower time is better.
- Tc (Transactional Capacity): The number of economic exchanges per hour (not just vehicle speed).
- δ (Disruption Factor): The friction caused by external enforcement (police raids, fines).

Significance:

A high Ac score indicates a street that adapts quickly to user needs.

- T. Nagar (The Grid): Has high Velocity, but a low Ac (it is brittle; it cannot change).
- Mahidharpura (The Flow): Has low Velocity, but a high Ac. It adapts instantly to the needs of the diamond trade.

6. Conclusion & Way Forward

This research began with a rejection of the premise that Indian cities are "broken.". The congestion and chaos often cited by Western-trained planners are, in fact, evidence of a highly sophisticated, negotiated order, which operate on a negotiated temporal protocol. The failure of the "Smart City Mission" lies not in the complexity of the Indian street, but in the simplicity of the tools used to measure it. By applying "Time-Blind" algorithms to a "Time-Dependent" culture, we are actively dismantling the economic resilience of the urban poor.

The primary contribution of this thesis is the proposed shift from Spatial Zoning (regulating where activities happen) to Temporal Zoning (regulating when activities happen). As demonstrated by the Sponge Effect and River Stone Flow typologies, the Indian street is a time-share economy. Our planning instruments must reflect this.

Way Forward

AI is reshaping urban planning globally but the Models differ by governance, culture, and capacity. India also follows a distinct, contested pathway where these Global AI Models fail as it has a Fragmented AI Pathway. We can use it for our own betterment via Leapfrogging to turn India's "backwardness" into an advantage. Just as India bypassed landlines for mobile phones, we can skip "Hard Infrastructure" for "Cloud AI." AI is a powerful aid to planning, not a substitute for it. This research critiques the "tabula rasa" approach to urban intelligence, proposing a context-sensitive AI framework that respects the "essence" of

Indian urbanism. By analyzing distinct Indian typologies- the concentric geometric temple cities, the dense organic colonial cores, and the theatrical, narrow-laned cultural hubs—the study investigates how Urban Analytics can be "tuned" to local behaviours. It asks how computer vision and predictive modeling can solve chronic issues like congestion and waste without sanitizing the chaotic charm that defines the Indian urban experience. The thesis argues for an "Invisible Technology" approach: one that operates in the background to support the city's natural rhythms rather than overriding them, ensuring that the Indian city remains human-centric even as it becomes sentient.

The future of Urban AI in the Global South is not in bigger command centre's or sharper surveillance cameras. It is in "Invisible Intelligence" technology that is humble enough to sit in the background.

We must build systems like the Chameleon Curb that adapt to the street, rather than forcing the street to adapt to the grid. The goal of the next generation of urban planners is not to "clean" the city of its informality, but to provide the digital infrastructure that allows that informality to thrive with dignity/safety. The smartest city is not the one with the most sensors; it is the one that allows its citizens to define their own space, in their own time.

Even though AI is growing very fast, there is still a lot of work needed before it can become a truly effective tool. Along with further research, it is important to create spaces where urban planners, AI experts, policymakers, and the public can work together. Open discussions are needed to address ethical issues, practical challenges, and costs related to using AI in planning, along with continuous learning.

AI-based tools can also help people take an active part in urban and regional planning by allowing them to contribute to decision-making and development strategies. AI has strong potential to improve how cities and regions are planned and managed, but it is not a complete solution on its own. It must be used alongside traditional knowledge and experience to ensure planning decisions are realistic, balanced, and suitable for the local context. (Marwahaa, Dey, & Brar, 2024)

Acknowledgment

This paper is an output of the undergraduate research thesis titled "AI in Urban Analytics: Evaluating the Role of AI in Transforming Urban Planning and Development Processes," conducted at the Faculty of Architecture, Surat.

I affirm that my research work presented as report is free from any plagiarism. I have adhered to ethical practices by not copying others' work and have duly acknowledged all sources wherever used or referred. I understand that if the research is found to contain plagiarized material at any stage, the thesis may be rejected and the institute may take appropriate action. I take full responsibility for all matters related to plagiarism.

I express my sincere gratitude to my research guide, Prof. Priyank Parekh, whose critical mentorship challenged me to look beyond conventional algorithmic frameworks and question the epistemological bias of "Smart City" paradigms. His guidance was instrumental in shaping the theoretical argument for "Invisible Intelligence."

Finally, this research is dedicated to the traders, porters, and citizens of the Mahidharpura Diamond Market and T. Nagar, Chennai. Their sophisticated "negotiated chaos" and

economic resilience serve as the true foundation of this study; I have merely acted as an observer attempting to translate their logic into code.

References

- Hu, J., Zhnag, M., & Wang, Y. (2019). AI-powered chatbots for personalized public services and citizen engagement. *Government Information Quarterly*, 101–110.
- Khan, Kahn, & Yang. (2018). AI-driven urban design and optimization of urban layouts. *Journal of Urban Technology*, 45–62.
- Liu, Xiang, Zhang, Y., & Zhang, H. (2019). Predictive maintenance of urban infrastructure using AI-based sensor data. *Automation in Construction*, 1–11.
- Marwahaa, S., Dey, H., & Brar, T. (2024). The emerging role of Artificial Intelligence (AI) in urban and regional planning in India. *International Journal of Arts Architecture & Design*, 2(2), 61.
- Mattern, S. C. (2021). *The city is not a machine: An urbanist's manifesto*. University of Minnesota Press.
- Mehrotra, R. (2021). *The Kinetic City & Other Essays*. Berlin: ArchiTangle.
- Roy, A. (2009). Why India Cannot Plan Its Cities: Informality, Insurgence and the Idiom of Urbanization. *Planning Theory*, 76–87.
- Simone, A. (2004). People as infrastructure: Intersecting fragments in Johannesburg. *Public Culture*, 16(3), 407-429.
- Townsend, A. M. (2013). *Smart Cities: Big Data, Civic Hackers, and the Quest for a New Utopia*. New York: W. W. Norton & Company.